

MONA OFFSHORE WIND PROJECT

Temporary stopping up of public rights of way plan

Document Reference: B16/F02

APFP Regulations: 5(2)(k)

April 2024

F02

Mona Document Number: MOCNS-J3303-RPS-10022



Image of an offshore wind farm

MONA OFFSHORE WIND PROJECT

Document status

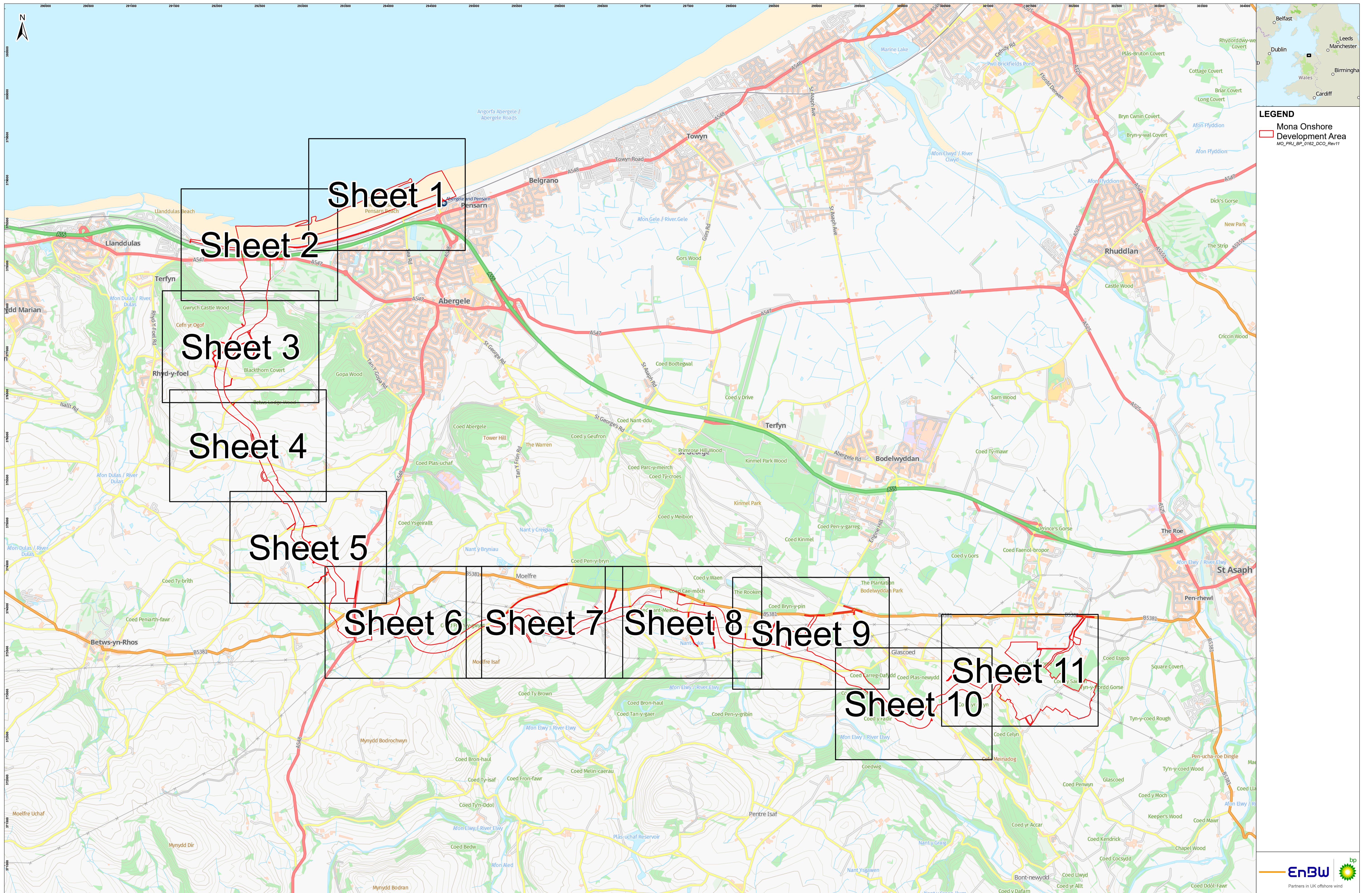
| Version | Purpose of document | Authored by | Reviewed by | Approved by | Review date |
|----------------|----------------------------|--------------------|------------------------|------------------------|--------------------|
| F01 | Application | RPS | Mona Offshore Wind Ltd | Mona Offshore Wind Ltd | Feb 2024 |
| F02 | Updates from S51 advice | RPS | Mona Offshore Wind Ltd | Mona Offshore Wind Ltd | April 2024 |

Prepared by:

RPS

Prepared for:

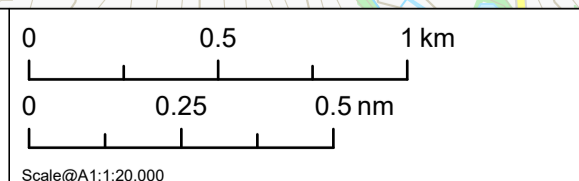
Mona Offshore Wind Ltd.



LEGEND
 Mona Onshore Development Area
 MO_PRL_BP_0162_DCO_Rev11

Project Name:
 MONA OFFSHORE WIND PROJECT

Drawing Title:
 TEMPORARY STOPPING OF PUBLIC RIGHTS OF WAY PLAN



Geodetic Information:
 Datum: OSGB 1936
 Projection: British National Grid

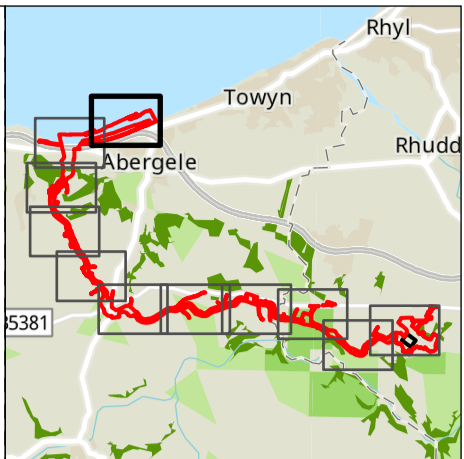
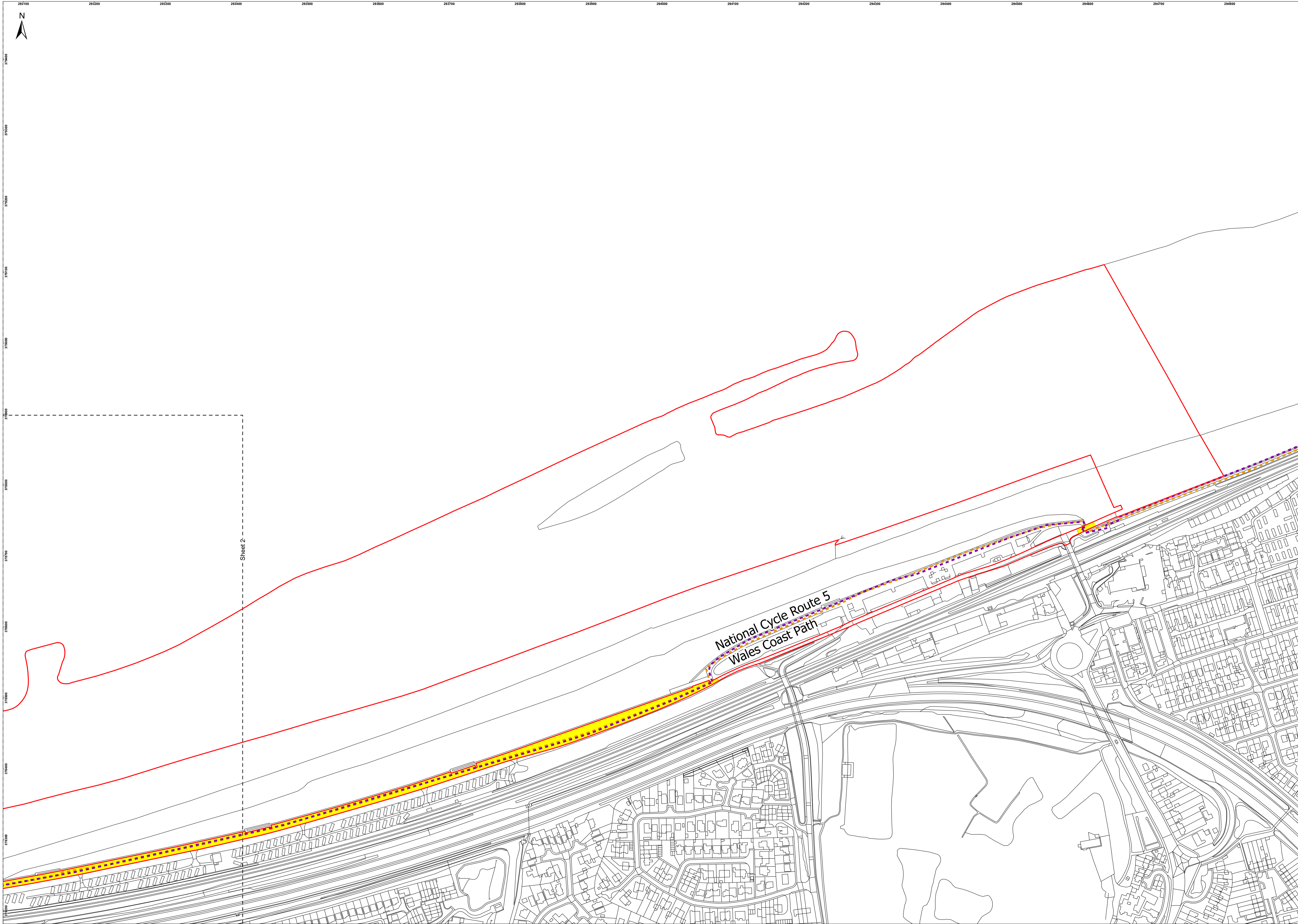
APPF Ref: 5(2)(k)
Doc Ref: B16
Data Sources: BP, Ordnance Survey

Service Layer Credits: GB Cartographic: Contains OS data © Crown Copyright and database right 2023. Contains data from OS Zoomstack World Topographic Map: Esri UK, Esri, TomTom, Garmin, FAO, NOAA, USGS. World Hillshade: Esri, USGS

| VER | DATE | DETAILS | BY | CHECK |
|-----|------------|---------|-----|-------|
| 16 | 27/03/2024 | FINAL | RPS | MONA |
| - | - | - | - | - |

Drawing Number:
 12079-0593-16

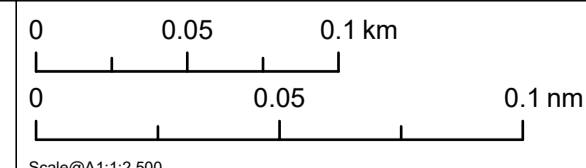




- LEGEND**
- ▭ Mona Onshore Development Area
MO_PRL_BP_0162_DCO_Rev11
 - - - National Cycle Network
 - - - Wales Coast Path
 - ▭ No management measures required – access to Public Right of Way remains physically unaffected

Project Name:
MONA OFFSHORE WIND PROJECT

Drawing Title:
TEMPORARY STOPPING OF PUBLIC RIGHTS OF WAY PLAN - SHEET 1



Geodetic Information:
Datum: OSGB 1936
Projection: British National Grid

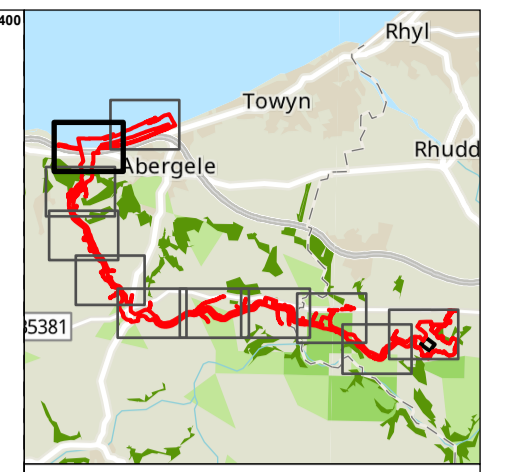
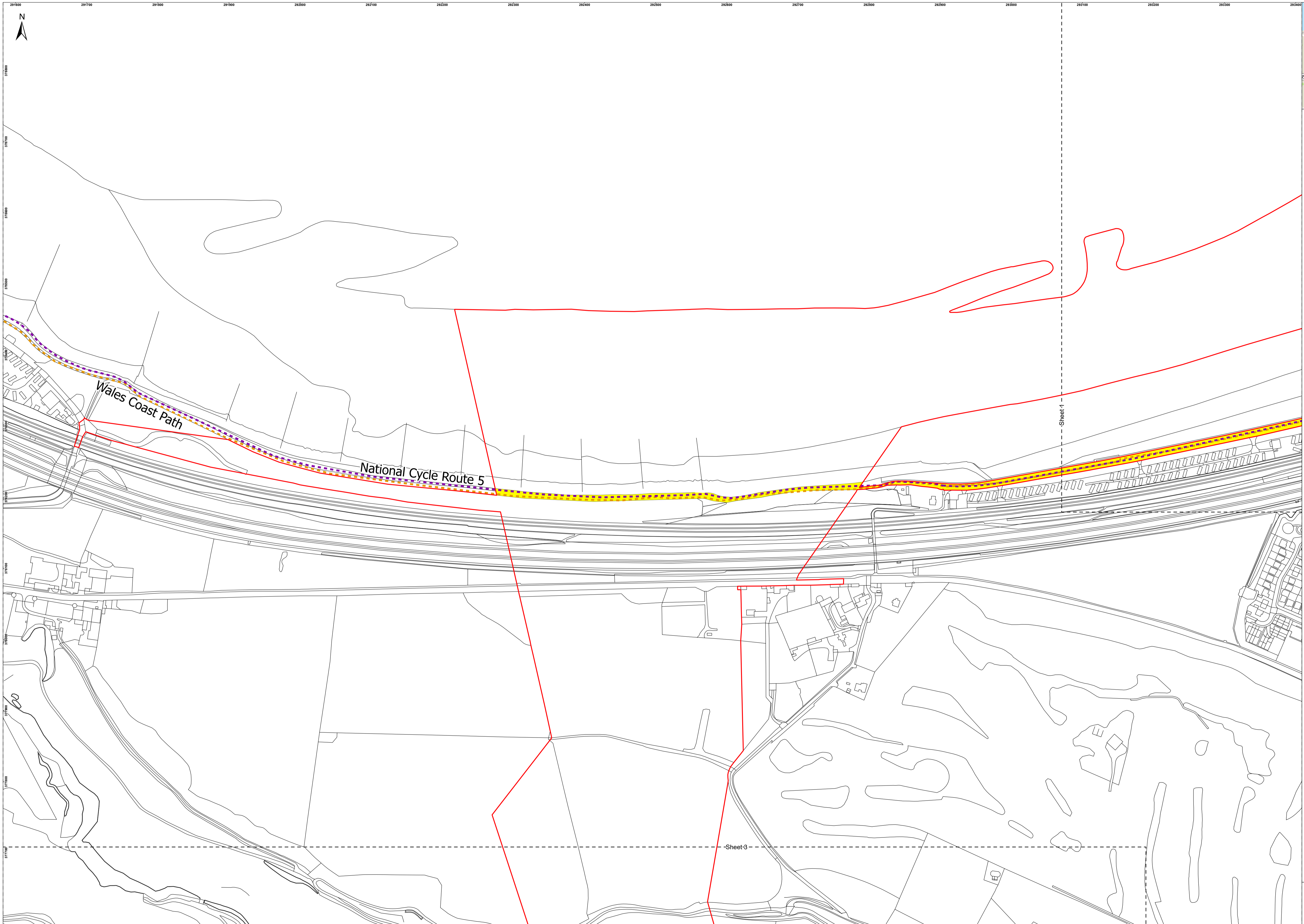
APP Ref: 5(2)(k)
Doc Ref: B16
Data Sources: BP, Ordnance Survey

Service Layer Credits: World Topographic Map: Esri UK, Esri, TomTom, Garmin, Foursquare, MET/NASA, USGS

| VER | DATE | DETAILS | BY | CHECK |
|-----|------------|---------|-----|-------|
| 16 | 27/03/2024 | FINAL | RPS | MONA |
| - | - | - | - | - |

Drawing Number:
12079-0593-16

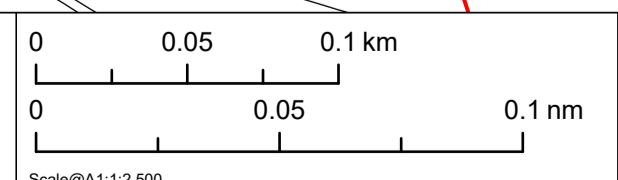




- LEGEND**
- ▭ Mona Onshore Development Area
MO_PRI_BP_0162_DCO_Rev11
 - - - National Cycle Network
 - - - Wales Coast Path
 - No management measures required – access to Public Right of Way remains physically unaffected

Project Name:
MONA OFFSHORE WIND PROJECT

Drawing Title:
TEMPORARY STOPPING OF PUBLIC RIGHTS OF WAY PLAN - SHEET 2



Geodetic Information:
Datum: OSGB 1936
Projection: British National Grid

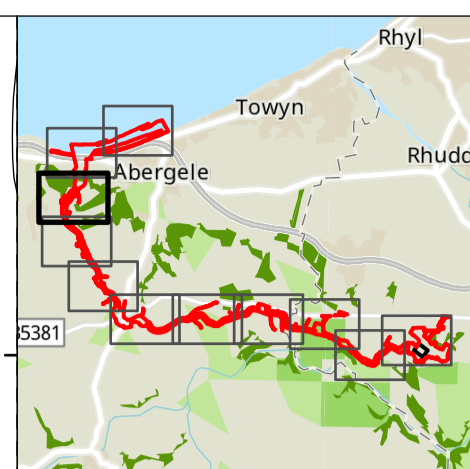
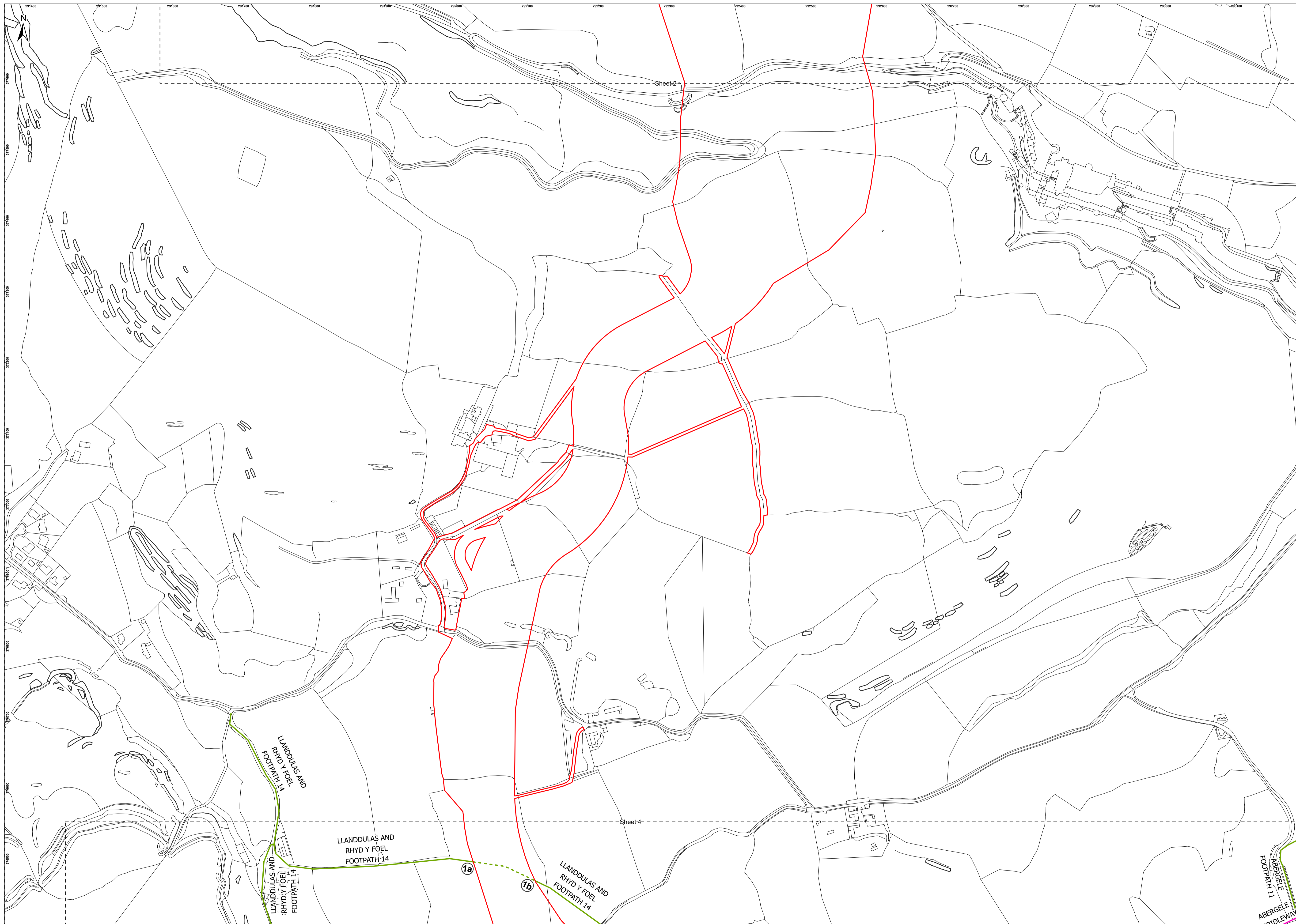
APP Ref: 5(2)(k)
Doc Ref: B16
Data Sources: BP, Ordnance Survey

Service Layer Credits: World Topographic Map: Esri UK, Esri, TomTom, Garmin, Foursquare, MET/NASA, USGS

| VER | DATE | DETAILS | BY | CHECK |
|-----|------------|---------|-----|-------|
| 16 | 27/03/2024 | FINAL | RPS | MONA |
| - | - | - | - | - |

Drawing Number:
12079-0593-16

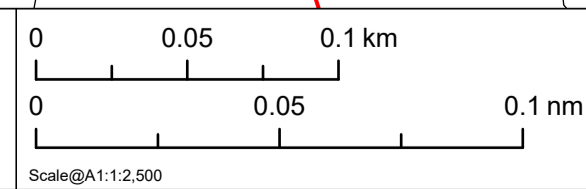




- LEGEND**
- ▭ Mona Onshore Development Area
MO_PRL_BP_0162_DCO_Rev11
 - Footpath
 - - - Temporary Managed Crossing of Footpath

Project Name:
MONA OFFSHORE WIND PROJECT

Drawing Title:
TEMPORARY STOPPING OF PUBLIC RIGHTS OF WAY PLAN - SHEET 3



Geodetic Information:
Datum: OSGB 1936
Projection: British National Grid

APP Ref: 5(2)(k)
Doc Ref: B16

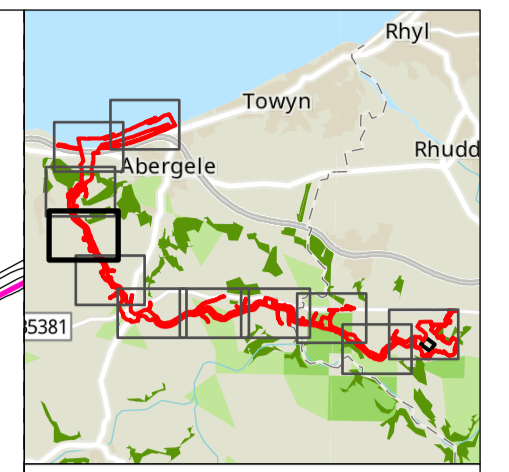
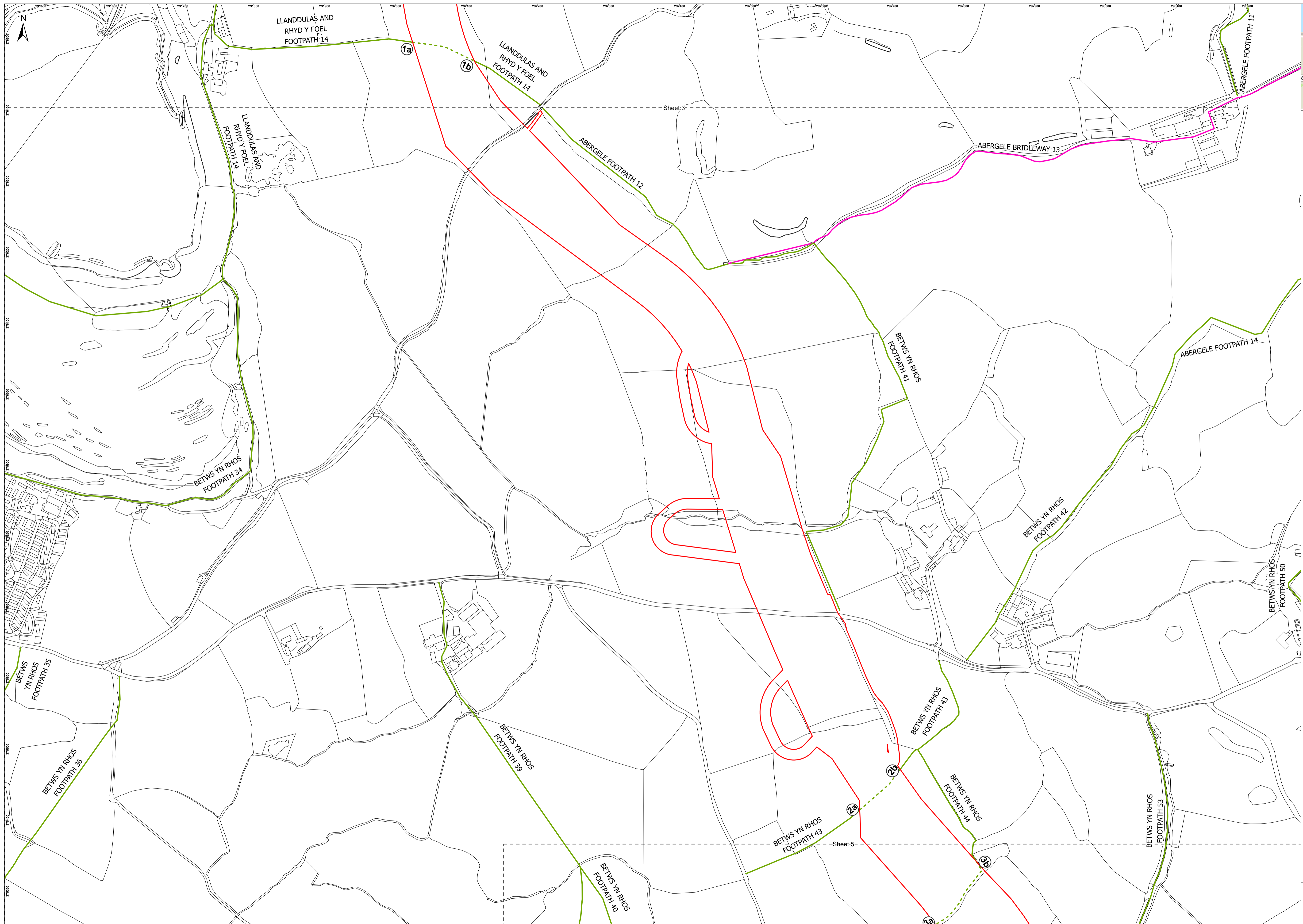
Data Sources: BP, Ordnance Survey

Service Layer Credits: World Topographic Map: Esri UK, Esri, TomTom, Garmin, Foursquare, MET/NASA, USGS

| VER | DATE | DETAILS | BY | CHECK |
|-----|------------|---------|-----|-------|
| 16 | 27/03/2024 | FINAL | RPS | MONA |
| - | - | - | - | - |

Drawing Number:
12079-0593-16



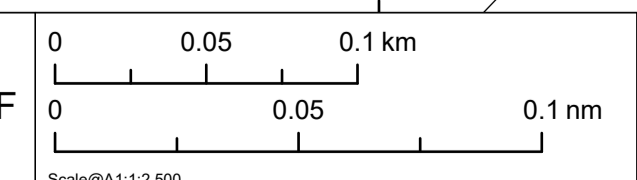


LEGEND

- ▭ Mona Onshore Development Area
MO_PRL_BP_0162_DCO_Rev11
- Bridleway
- Footpath
- - - Temporary Managed Crossing of Footpath

Project Name:
MONA OFFSHORE WIND PROJECT

Drawing Title:
TEMPORARY STOPPING OF PUBLIC RIGHTS OF WAY PLAN - SHEET 4



Geodetic Information:
Datum: OSGB 1936
Projection: British National Grid

APFP Ref: 5(2)(k)
Doc Ref: B16

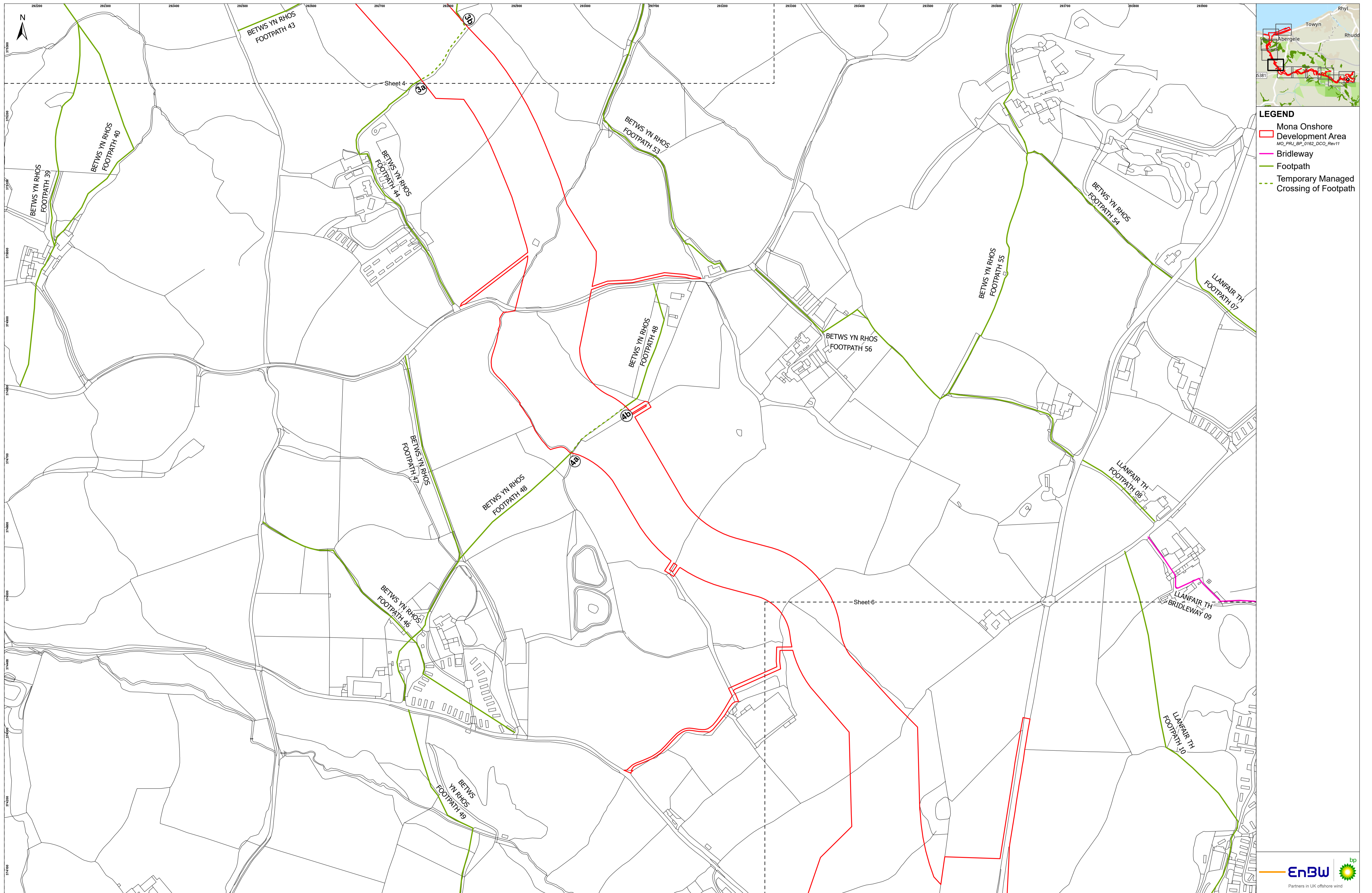
Data Sources: BP, Ordnance Survey

Service Layer Credits: World Topographic Map: Esri UK, Esri, TomTom, Garmin, Foursquare, MET/NASA, USGS

| VER | DATE | DETAILS | BY | CHECK |
|-----|------------|---------|-----|-------|
| 16 | 27/03/2024 | FINAL | RPS | MONA |
| - | - | - | - | - |

Drawing Number:
12079-0593-16



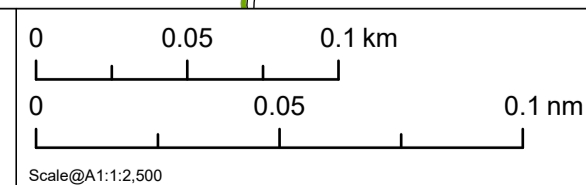


LEGEND

- ▭ Mona Onshore Development Area
- ▬ Bridleway
- ▬ Footpath
- - - Temporary Managed Crossing of Footpath

Project Name:
MONA OFFSHORE WIND PROJECT

Drawing Title:
TEMPORARY STOPPING OF PUBLIC RIGHTS OF WAY PLAN - SHEET 5



Geodetic Information:
Datum: OSGB 1936
Projection: British National Grid

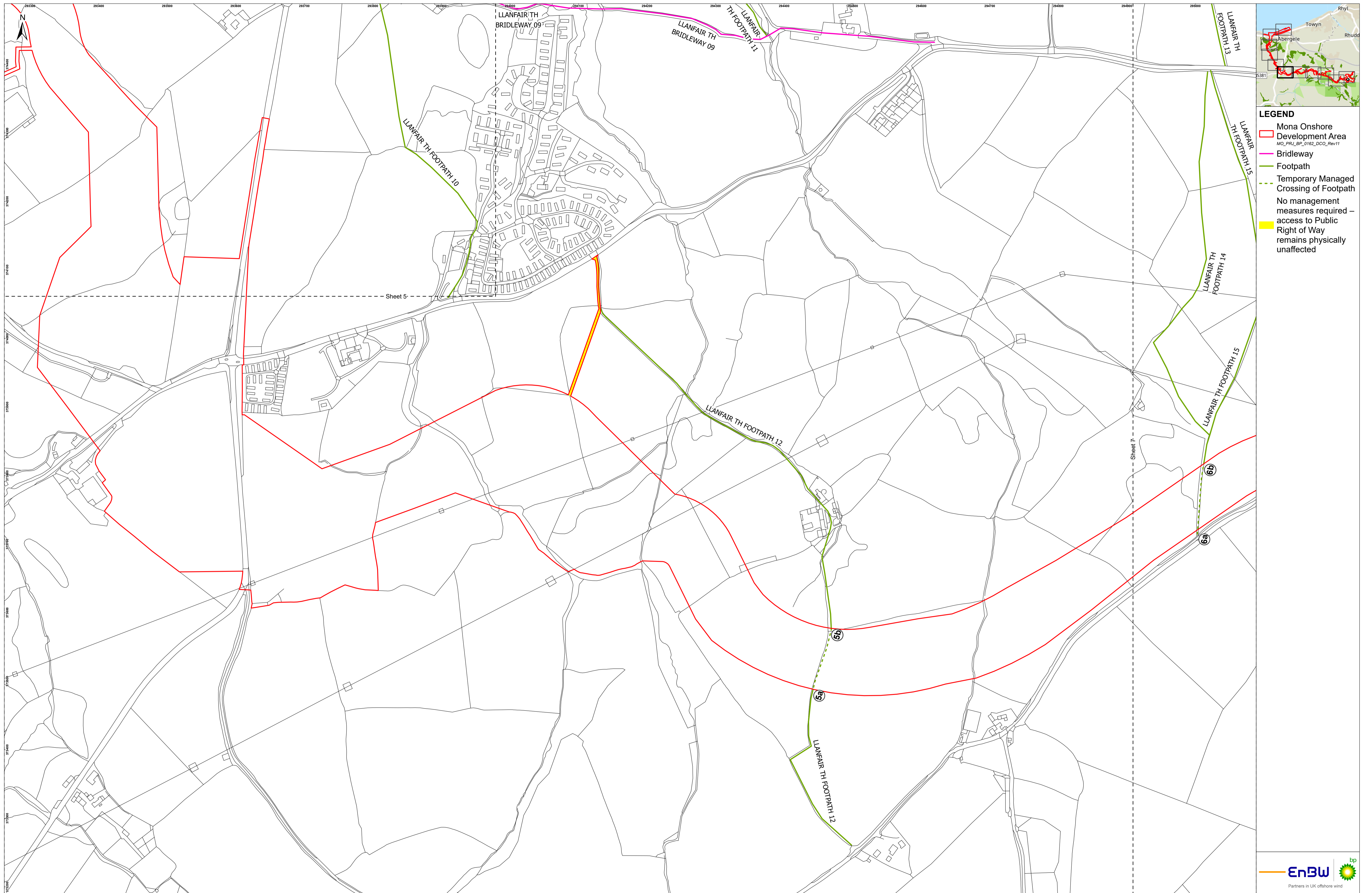
APP Ref: 5(2)(k)
Doc Ref: B16
Data Sources: BP, Ordnance Survey

Service Layer Credits: World Topographic Map: Esri UK, Esri, TomTom, Garmin, Foursquare, MET/NASA, USGS

| VER | DATE | DETAILS | BY | CHECK |
|-----|------------|---------|-----|-------|
| 16 | 27/03/2024 | FINAL | RPS | MONA |
| - | - | - | - | - |

Drawing Number:
12079-0593-16

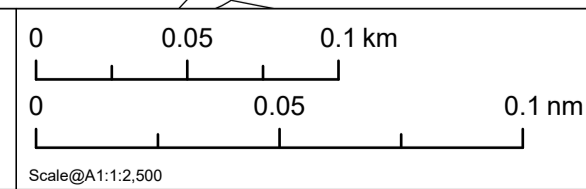




- LEGEND**
- ▭ Mona Onshore Development Area
MO_PRI_BP_0162_DCO_Rev11
 - Bridleway
 - Footpath
 - - - Temporary Managed Crossing of Footpath
 - No management measures required – access to Public
 - ▭ Right of Way remains physically unaffected

Project Name:
MONA OFFSHORE WIND PROJECT

Drawing Title:
TEMPORARY STOPPING OF PUBLIC RIGHTS OF WAY PLAN - SHEET 6



Geodetic Information:
Datum: OSGB 1936
Projection: British National Grid

APP Ref: 5(2)(k)
Doc Ref: B16

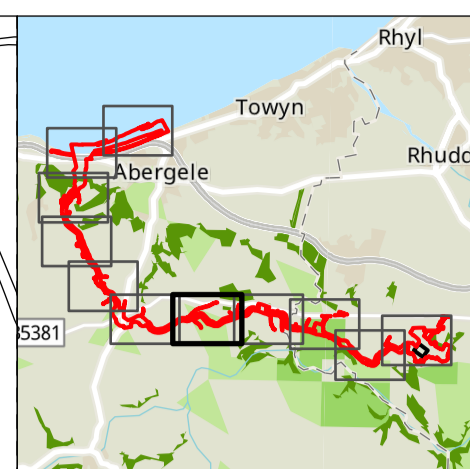
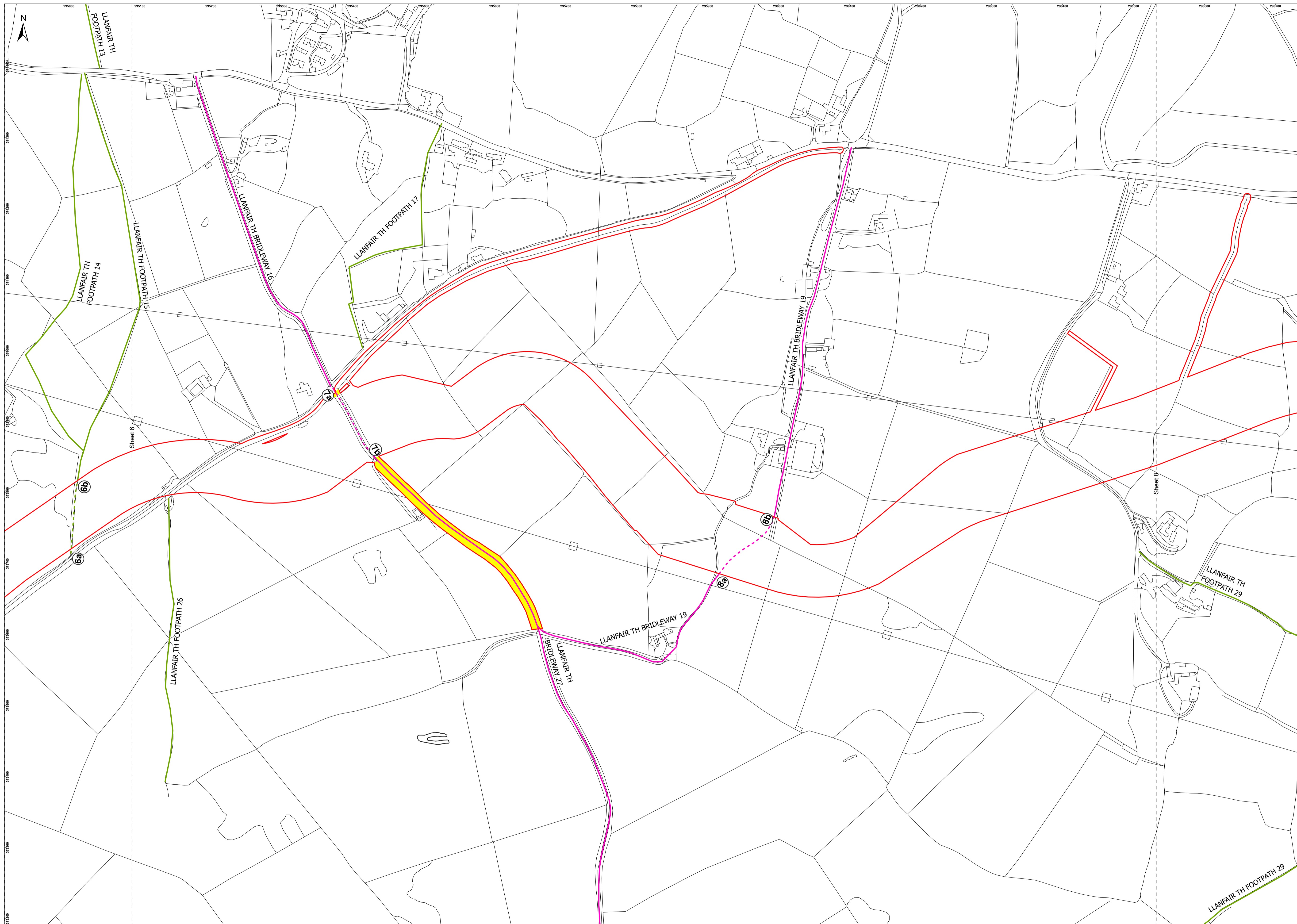
Data Sources: BP, Ordnance Survey

Service Layer Credits: World Topographic Map: Esri UK, Esri, TomTom, Garmin, Foursquare, MET/NASA, USGS

| VER | DATE | DETAILS | BY | CHECK |
|-----|------------|---------|-----|-------|
| 16 | 27/03/2024 | FINAL | RPS | MONA |
| - | - | - | - | - |

Drawing Number:
12079-0593-16

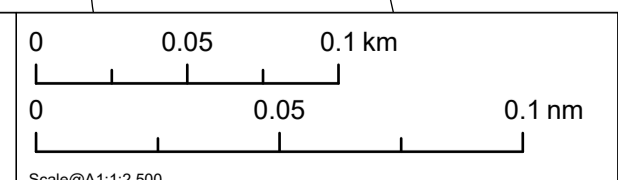




- LEGEND**
- ▭ Mona Onshore Development Area
MO_PRL_BP_0162_DCO_Rev11
 - Bridleway
 - Footpath
 - - - Temporary Managed Crossing of Bridleway
 - - - Temporary Managed Crossing of Footpath
 - ▭ No management measures required – access to Public Right of Way remains physically unaffected

Project Name:
MONA OFFSHORE WIND PROJECT

Drawing Title:
TEMPORARY STOPPING OF PUBLIC RIGHTS OF WAY PLAN - SHEET 7



Geodetic Information:
Datum: OSGB 1936
Projection: British National Grid

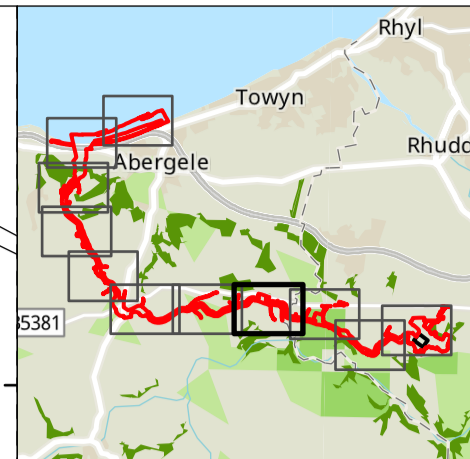
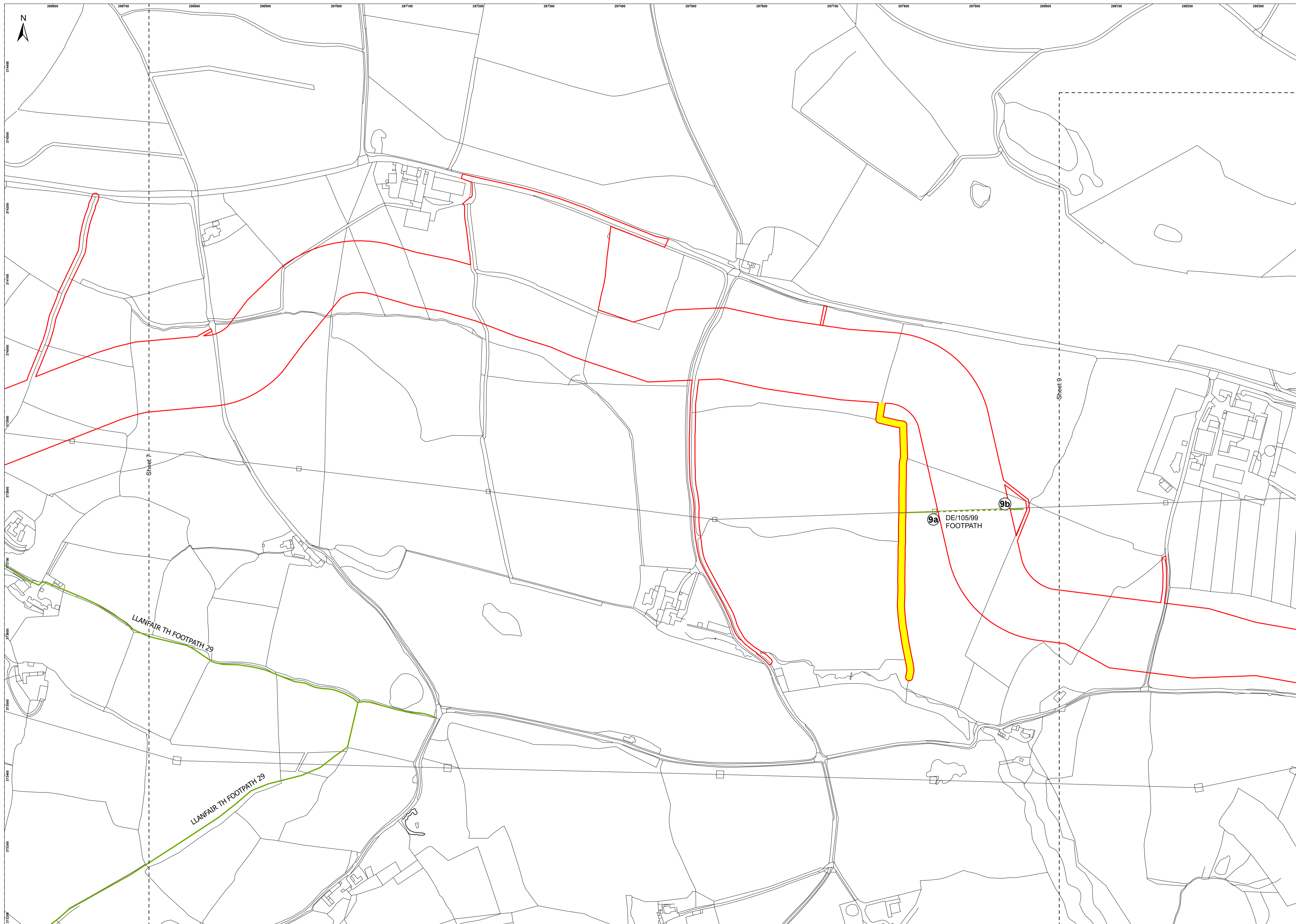
APPF Ref: 5(2)(k)
Doc Ref: B16
Data Sources: BP, Ordnance Survey

Service Layer Credits: World Topographic Map: Esri UK, Esri, TomTom, Garmin, Foursquare, MET/NASA, USGS

| VER | DATE | DETAILS | BY | CHECK |
|-----|------------|---------|-----|-------|
| 16 | 27/03/2024 | FINAL | RPS | MONA |
| - | - | - | - | - |

Drawing Number:
12079-0593-16

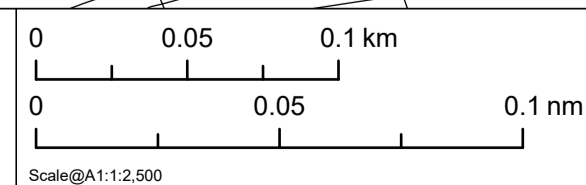




- LEGEND**
- ▭ Mona Onshore Development Area
MO_PRI_BP_0162_DCO_Rev11
 - Footpath
 - - - Temporary Managed Crossing of Footpath
 - No management measures required – access to Public Right of Way remains physically unaffected

Project Name:
MONA OFFSHORE WIND PROJECT

Drawing Title:
TEMPORARY STOPPING OF PUBLIC RIGHTS OF WAY PLAN - SHEET 8



Geodetic Information:
Datum: OSGB 1936
Projection: British National Grid

APP Ref: 5(2)(k)
Doc Ref: B16

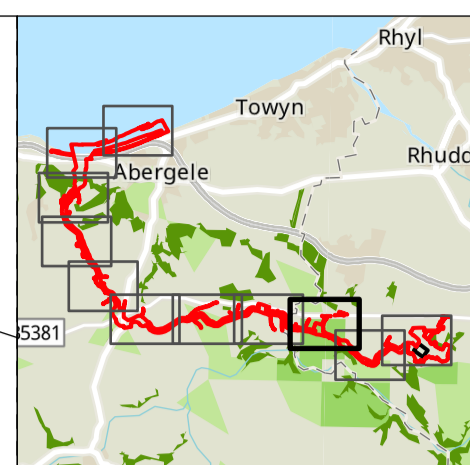
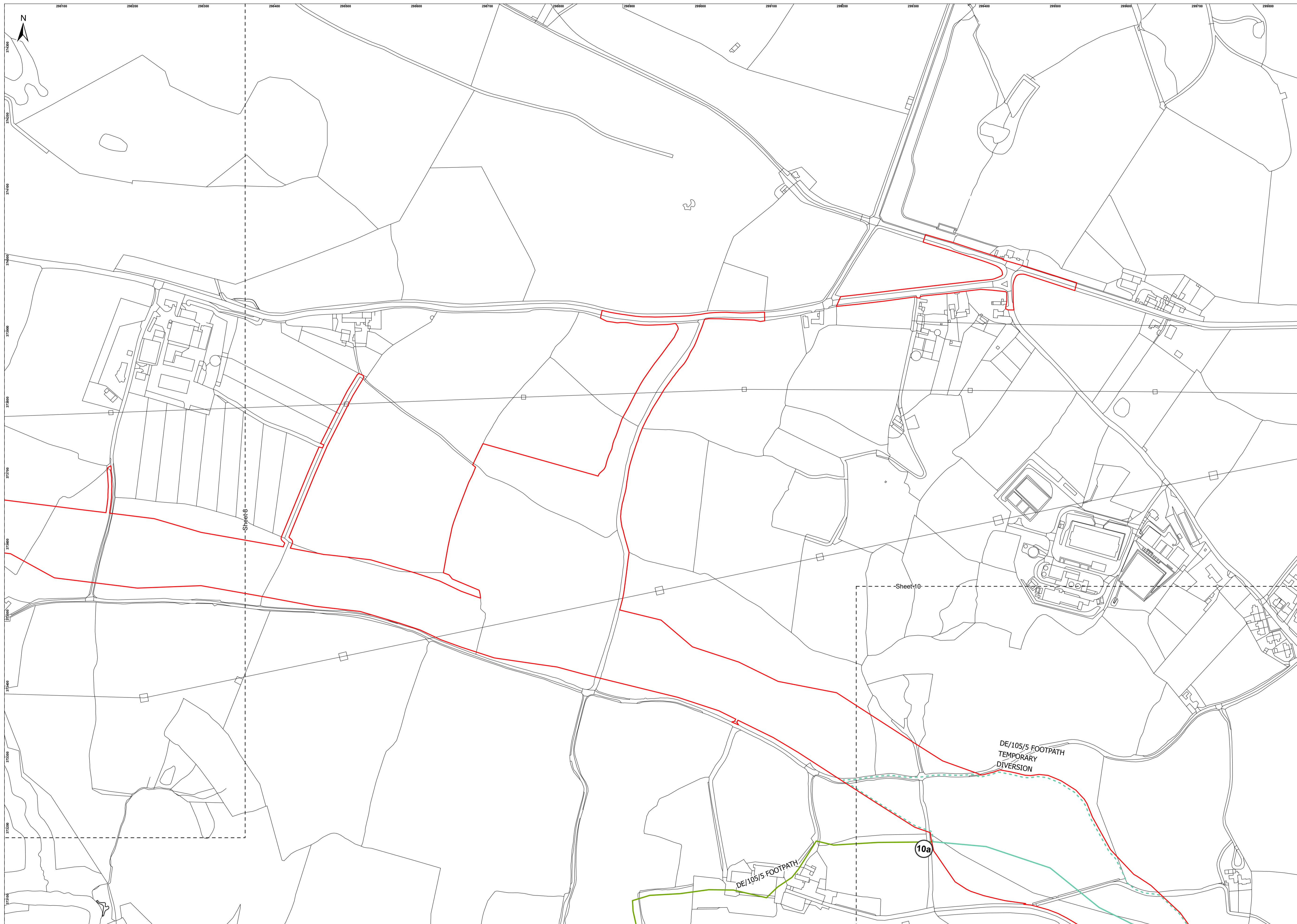
Data Sources: BP, Ordnance Survey

Service Layer Credits: World Topographic Map: Esri UK, Esri, TomTom, Garmin, Foursquare, MET/NASA, USGS

| VER | DATE | DETAILS | BY | CHECK |
|-----|------------|---------|-----|-------|
| 16 | 27/03/2024 | FINAL | RPS | MONA |
| - | - | - | - | - |

Drawing Number:
12079-0593-16

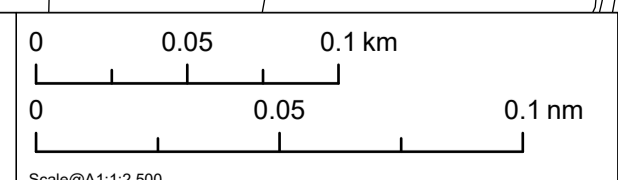




- LEGEND**
- ▭ Mona Onshore Development Area
MO_PRL_BP_0162_DCO_Rev11
 - Footpath
 - - - Indicative Proposed Temporary Diversion
 - Extent of Footpath Diversion

Project Name:
MONA OFFSHORE WIND PROJECT

Drawing Title:
TEMPORARY STOPPING OF PUBLIC RIGHTS OF WAY PLAN - SHEET 9



Geodetic Information:
Datum: OSGB 1936
Projection: British National Grid

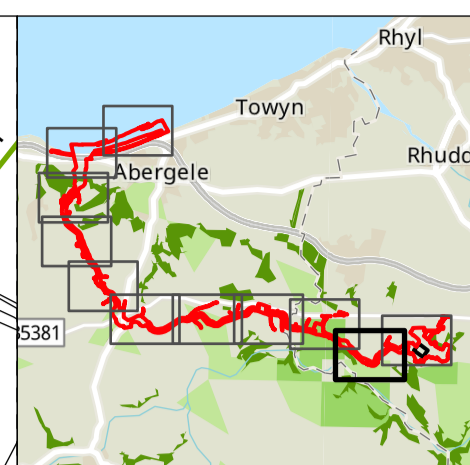
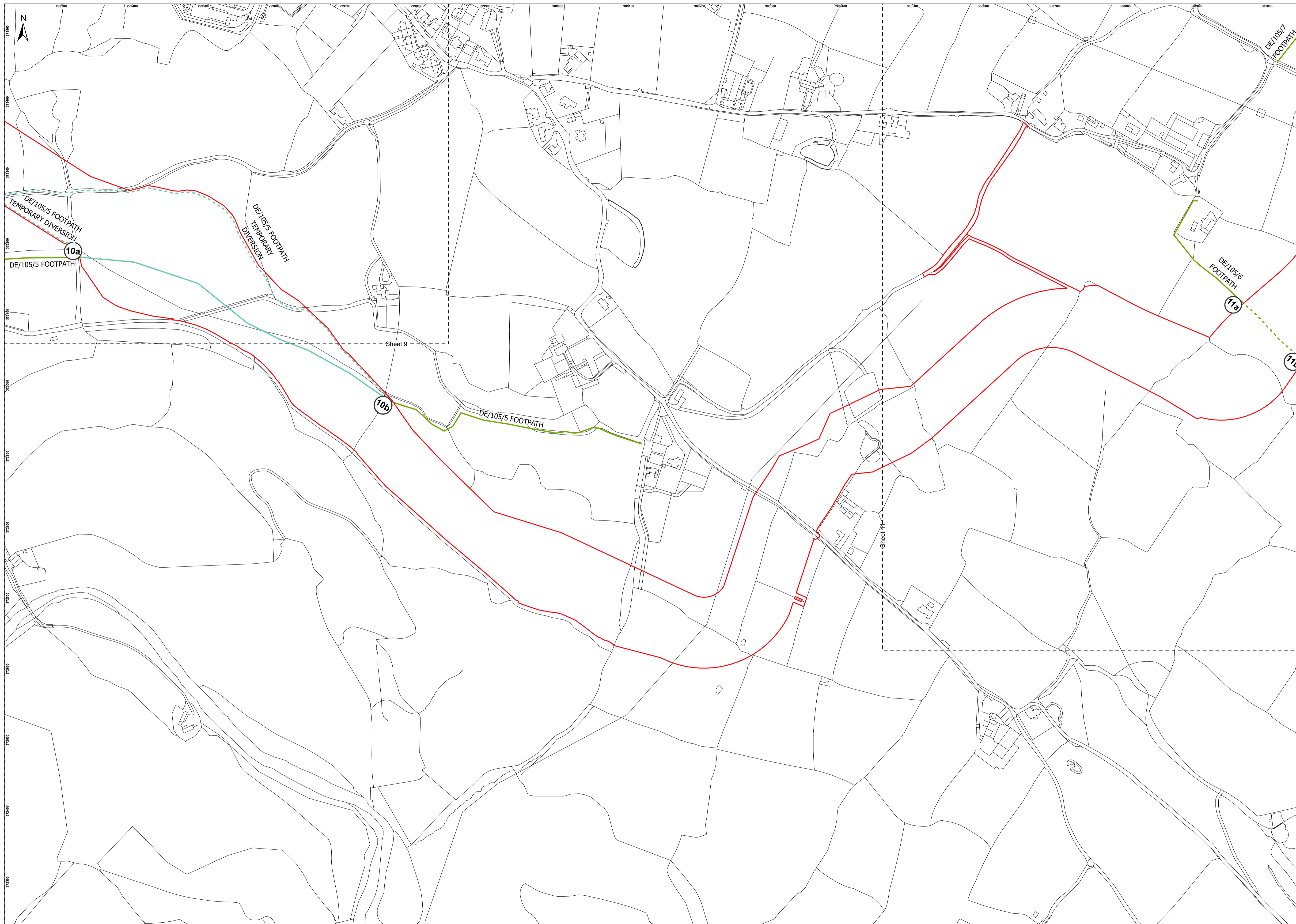
APFP Ref: 5(2)(k)
Doc Ref: B16
Data Sources: BP, Ordnance Survey

Service Layer Credits: World Topographic Map: Esri UK, Esri, TomTom, Garmin, Foursquare, MET/NASA, USGS

| VER | DATE | DETAILS | BY | CHECK |
|-----|------------|---------|-----|-------|
| 16 | 27/03/2024 | FINAL | RPS | MONA |
| - | - | - | - | - |

Drawing Number:
12079-0593-16

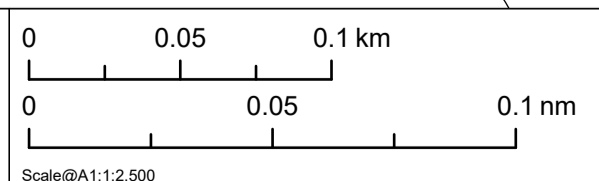




- LEGEND**
- Mona Onshore Development Area
MO_PRI_BP_0162_DCO_Rev11
 - Footpath
 - - - Temporary Managed Crossing of Footpath
 - - - Indicative Proposed Temporary Diversion
 - Extent of Footpath Diversion

Project Name:
MONA OFFSHORE WIND PROJECT

Drawing Title:
TEMPORARY STOPPING OF PUBLIC RIGHTS OF WAY PLAN - SHEET 10



Geodetic Information:
Datum: OSGB 1936
Projection: British National Grid

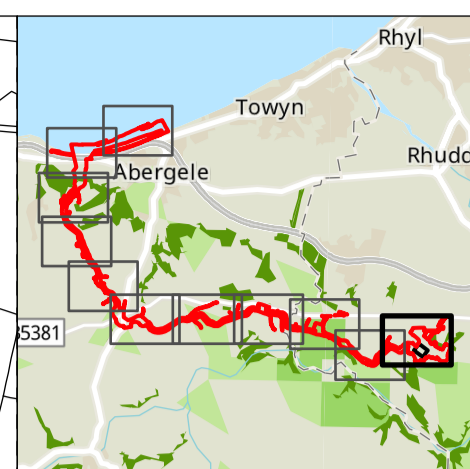
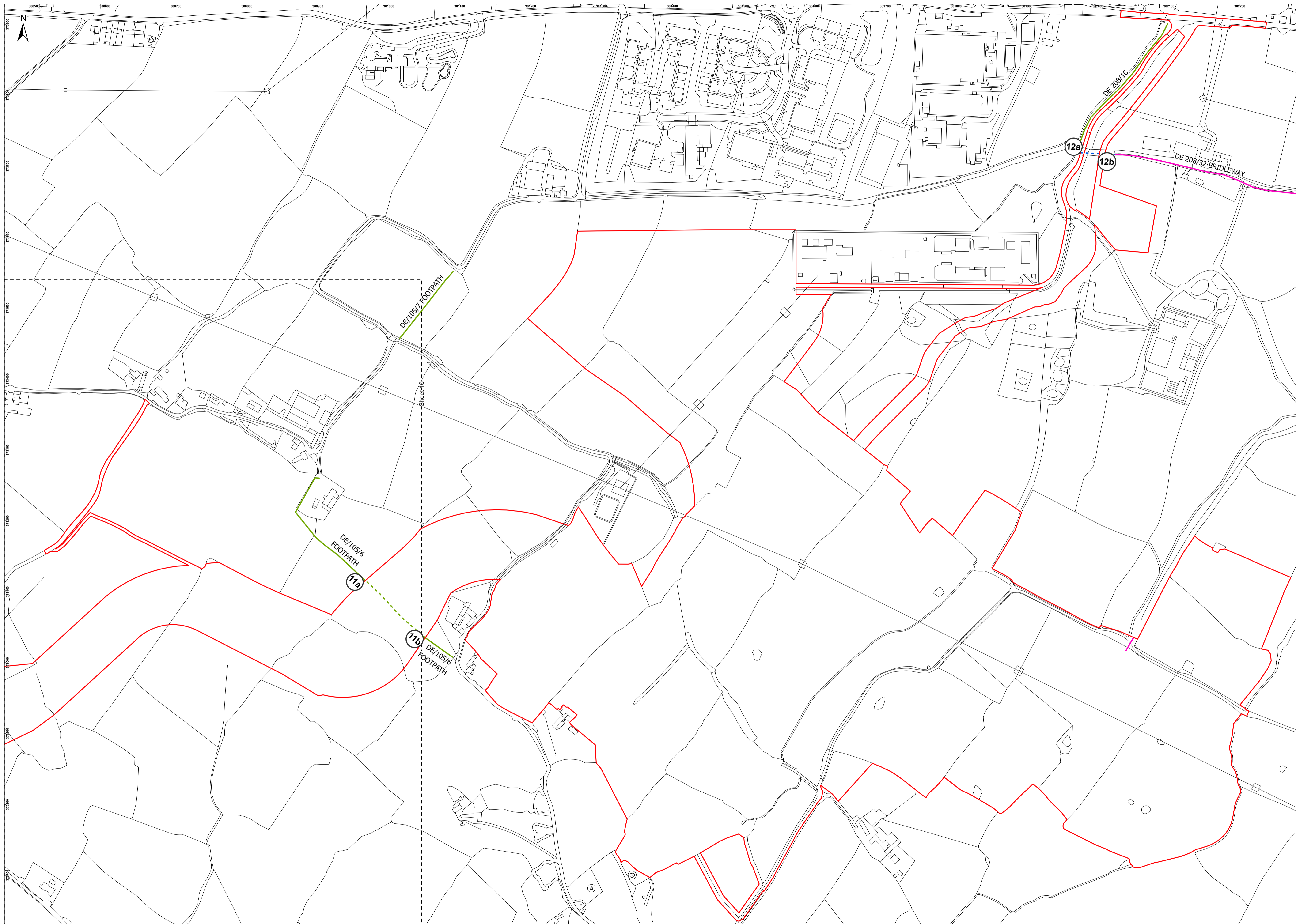
APP Ref: 5(2)(k)
Doc Ref: B16
Data Sources: BP, Ordnance Survey

Service Layer Credits: World Topographic Map: Esri UK, Esri, TomTom, Garmin, Foursquare, MET/NASA, USGS

| VER | DATE | DETAILS | BY | CHECK |
|-----|------------|---------|-----|-------|
| 16 | 27/03/2024 | FINAL | RPS | MONA |
| - | - | - | - | - |

Drawing Number:
12079-0593-16

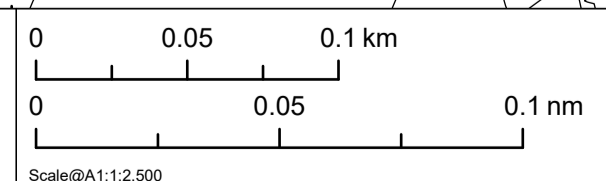




- LEGEND**
- ▭ Mona Onshore Development Area
MO_PRL_BP_0162_DCO_Rev11
 - Bridleway
 - Footpath
 - - - Temporary Managed Crossing of Footpath
 - - - Permanent Managed Crossing of Bridleway

Project Name:
MONA OFFSHORE WIND PROJECT

Drawing Title:
TEMPORARY STOPPING OF PUBLIC RIGHTS OF WAY PLAN - SHEET 11



Geodetic Information:
Datum: OSGB 1936
Projection: British National Grid

APFP Ref: 5(2)(k)
Doc Ref: B16
Data Sources: BP, Ordnance Survey

Service Layer Credits: World Topographic Map: Esri UK, Esri, TomTom, Garmin, Foursquare, MET/NASA, USGS

| VER | DATE | DETAILS | BY | CHECK |
|-----|------------|---------|-----|-------|
| 16 | 27/03/2024 | FINAL | RPS | MONA |
| - | - | - | - | - |

Drawing Number:
12079-0593-16

